














Legend

-  Provincial Highway
-  Municipality Maintained Road
-  Other Road
-  Railway Corridor
-  Utility Corridor
-  Snowmobile Trails
-  Watercourse
-  Parcel
-  Waterbody
-  Settlement Area
-  Drayton Area

Zoning

- (h) Holding
- # Exception
-  R1, Residential Type One
-  R2, Residential Type Two
-  RR, Rural Residential
-  RMH, Residential Mobile Home
-  RM, Multiple Residential
-  RS, Residential Shoreline
-  CD, Downtown Commercial
-  CT, Tourist Commercial
-  CH, Highway Commercial
-  MU, Mixed Use
-  I, Institutional
-  M1, Light Industrial
-  M2, Heavy Industrial
-  MD, Waste Disposal
-  AP, Airport Industrial
-  MX, Extractive Industrial
-  EP, Environmental Protection
-  OS, Open Space
-  NR, Natural Resource
-  RU, Rural

